

INFINERGY



Viewpoint Information





OS Reference: E 257054 N 594385

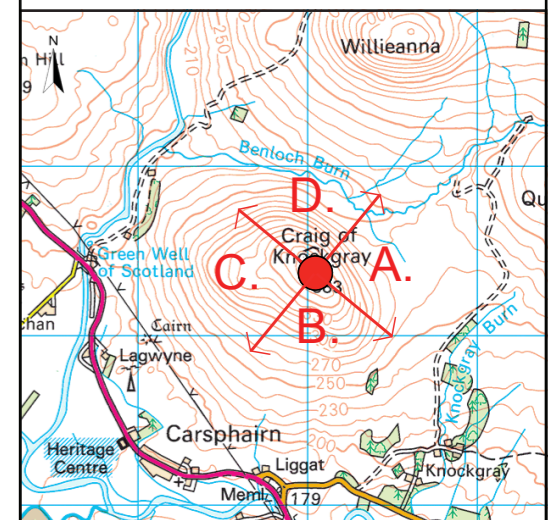
Viewpoint height: 376m (AOD)

Distance to nearest turbine: 4553m (T16)

Direction from site: West

Angle of view: 90 degrees

-  Proposed Shepherd's Rig Turbines
-  Operational & Under Construction Turbines
-  Consented Turbines
-  Other Turbines in planning



Produced By: TH	Ref: P17-1037.215	Rev:
Produced By: FH	Date: 08_10_2019	

AEI Figure 8.73
360 Degree Cumulative Wireframes
Viewpoint 15: Craig of Knockgray

SHEPHERDS' RIG WIND FARM